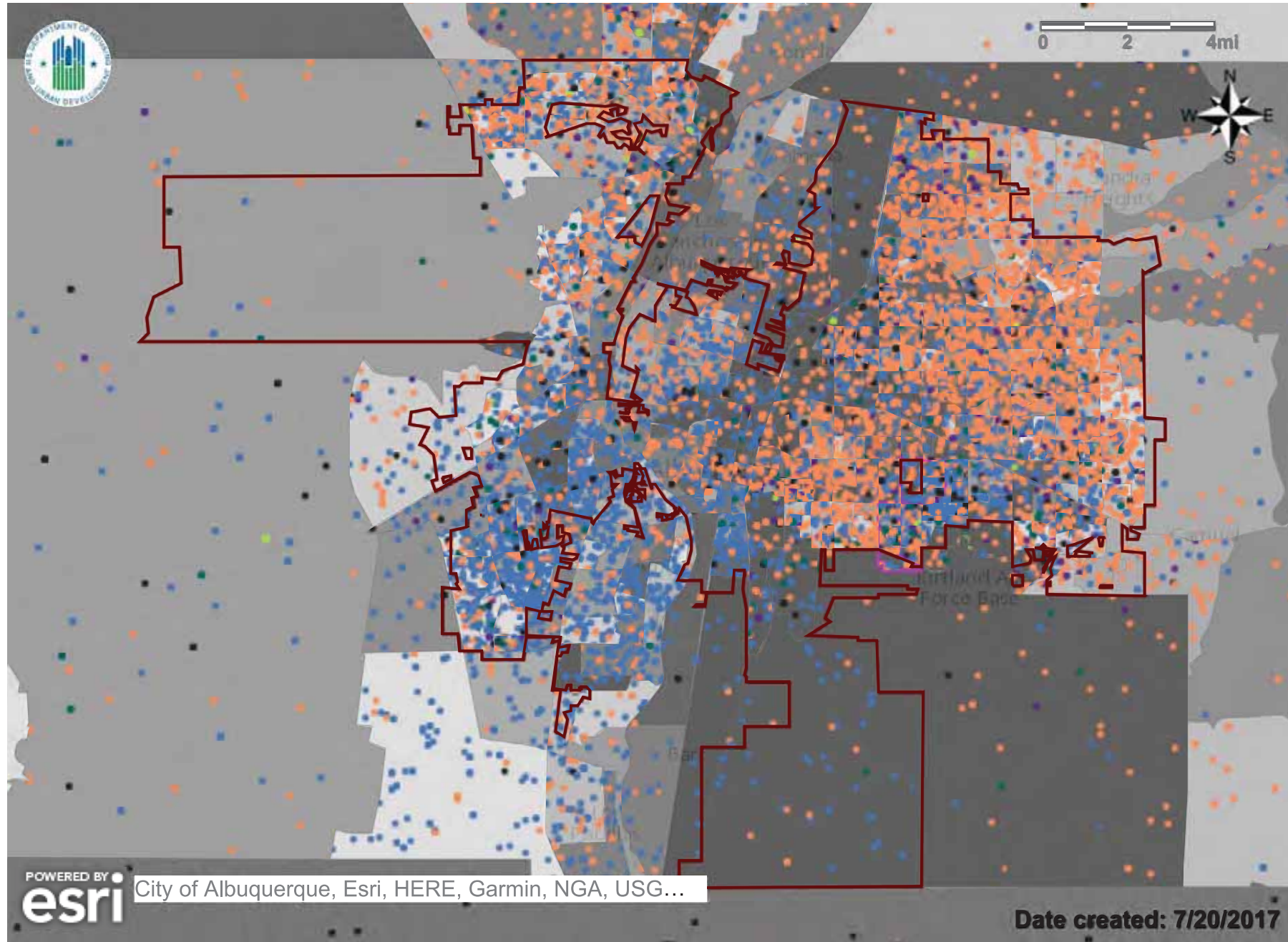


HUD Affirmatively Furthering Fair Housing Data and Mapping Tool



Jurisdiction



Demographics 2010

1 Dot = 100 People

- White, Non-Hispanic
- Black, Non-Hispanic
- Native American, Non-Hispanic
- Asian/Pacific Islander, Non-Hispanic
- Hispanic
- Other, Non-Hispanic
- Multi-racial, Non-Hispanic

R/ECAP



Jobs Proximity Index

- 0 - 10
- 10.1 - 20
- 20.1 - 30
- 30.1 - 40
- 40.1 - 50
- 50.1 - 60
- 60.1 - 70
- 70.1 - 80
- 80.1 - 90
- 90.1 - 100

Name: Map 8 - Demographics and Job Proximity

Description: Jobs Proximity Index for Jurisdiction and Region with race/ethnicity, national origin, family status and R/ECAPs

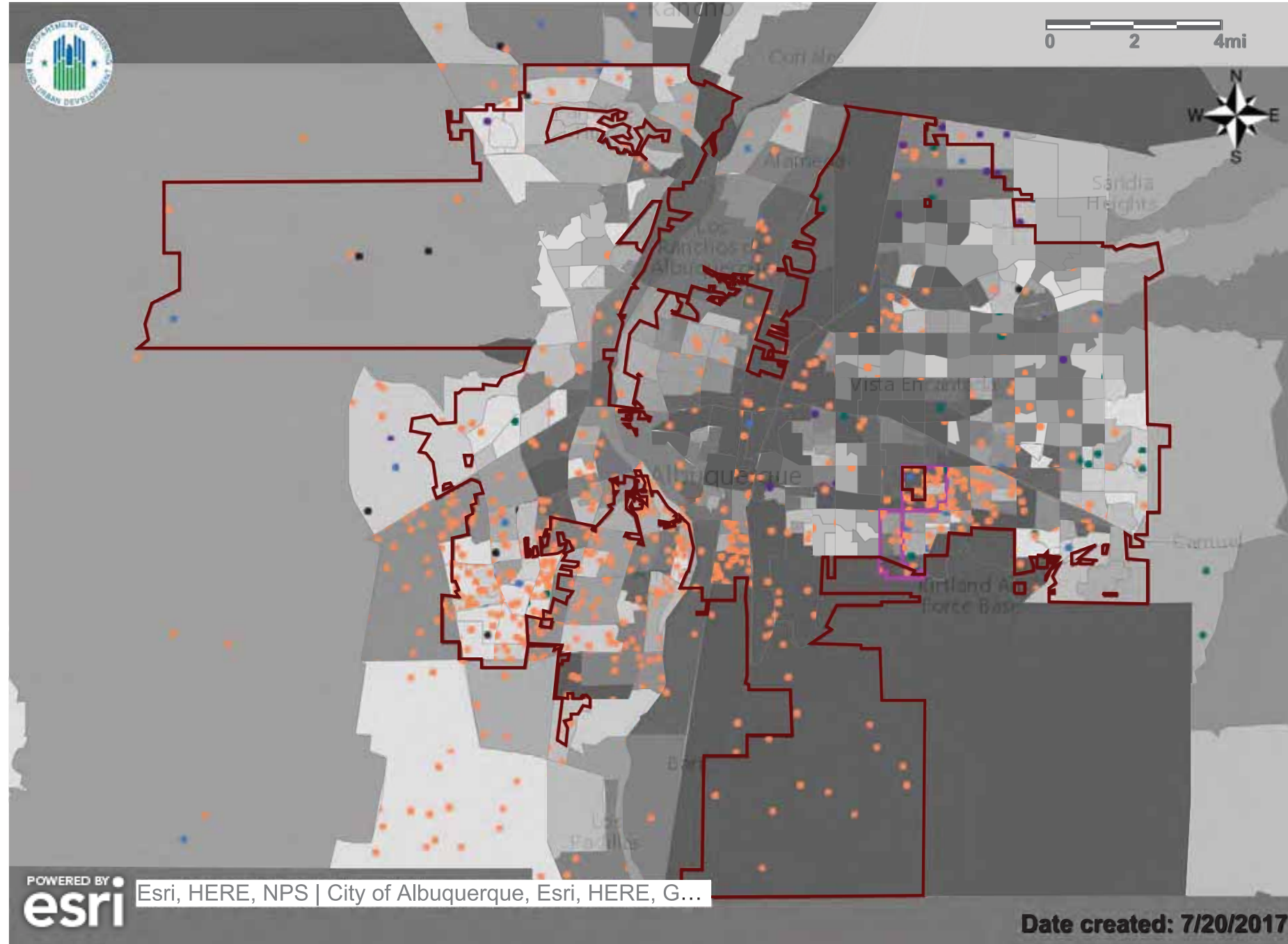
Jurisdiction: Albuquerque (CDBG, HOME, ESG)

Region: Albuquerque, NM

POWERED BY **esri** City of Albuquerque, Esri, HERE, Garmin, NGA, USG...

Date created: 7/20/2017

HUD Affirmatively Furthering Fair Housing Data and Mapping Tool





Legend

Jurisdiction



National Origin (Top 5 in Descending Order)











1 Dot = 75 People

-  Mexico
-  Vietnam
-  Cuba
-  India
-  Philippines

R/ECAP



Jobs Proximity Index

-  0 - 10
-  10.1 - 20
-  20.1 - 30
-  30.1 - 40
-  40.1 - 50
-  50.1 - 60
-  60.1 - 70
-  70.1 - 80
-  80.1 - 90
-  90.1 - 100

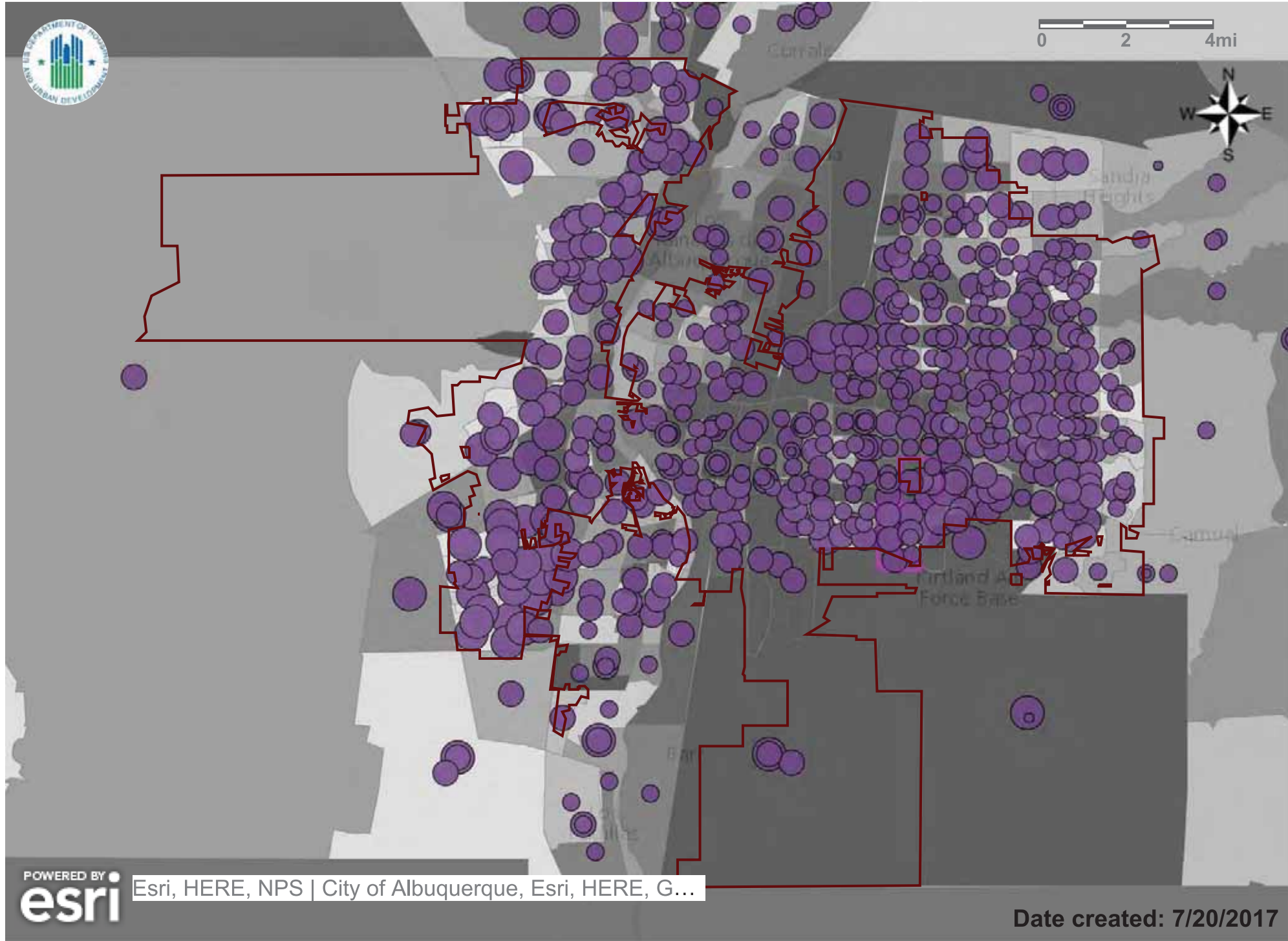
Name: Map 8 - Demographics and Job Proximity

Description: Jobs Proximity Index for Jurisdiction and Region with race/ethnicity, national origin, family status and R/ECAPs

Jurisdiction: Albuquerque (CDBG, HOME, ESG)

Region: Albuquerque, NM

HUD Affirmatively Furthering Fair Housing Data and Mapping Tool



Name: Map 8 - Demographics and Job Proximity

Description: Jobs Proximity Index for Jurisdiction and Region with race/ethnicity, national origin, family status and R/ECAPs

Jurisdiction: Albuquerque (CDBG, HOME, ESG)

Region: Albuquerque, NM